


STATE OF FLORIDA
COUNTY OF PALM BEACH
This Plat was filed for record at _____ M.
this _____ day of _____, 1978,
and duly recorded in Plat Book No. _____
on page _____
JOHN B. DUNKLE, Clerk Circuit Court
By _____, D.C.

VERDE TRAIL SOUTH AND ST. ANDREWS BOULEVARD OF VIA VERDE - P.U.D.

IN PART OF SECTIONS 22 & 23, TWP. 47 S., RGE. 42 E.
PALM BEACH COUNTY, FLORIDA
IN 3 SHEETS SHEET NO. 2

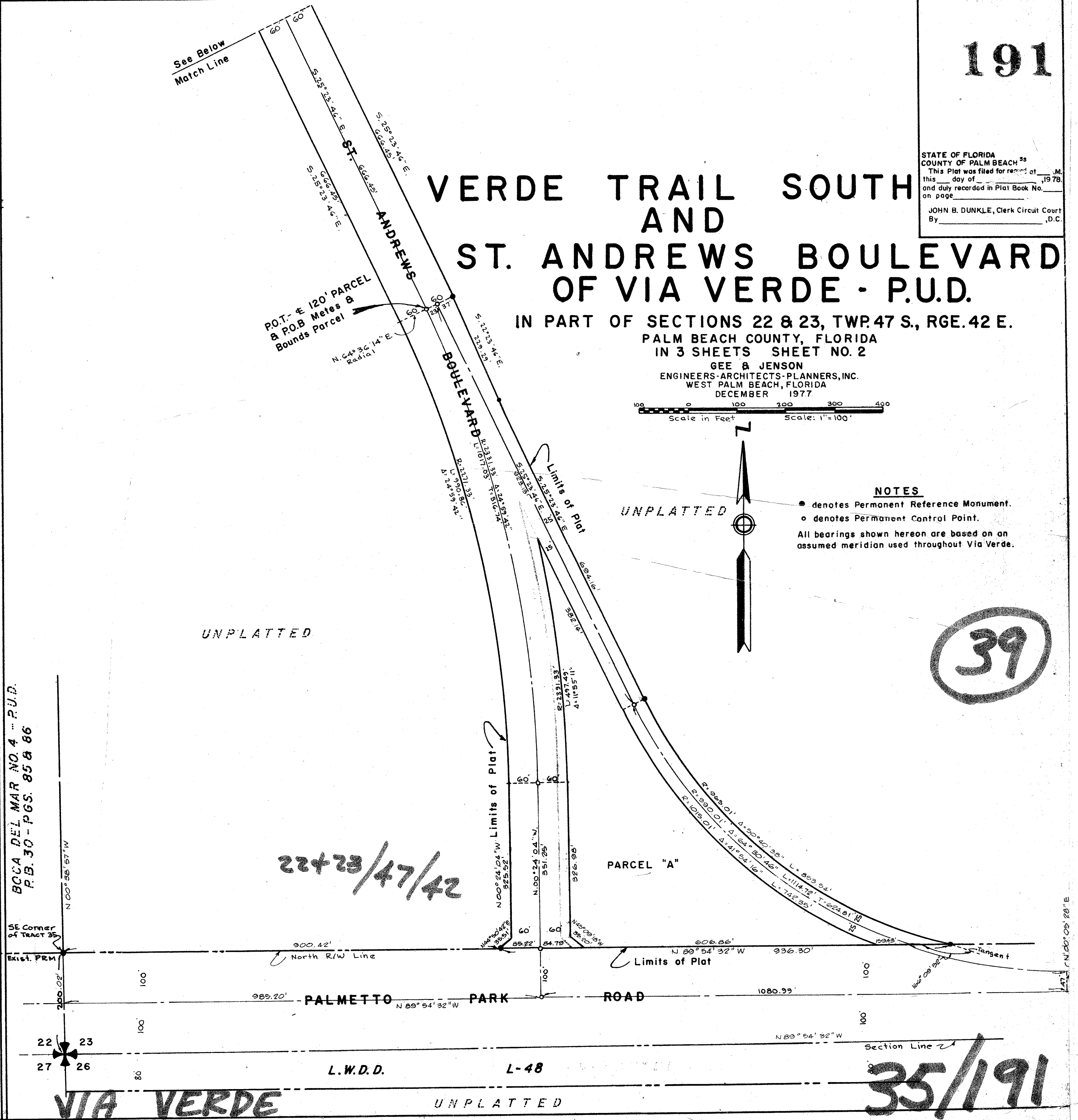
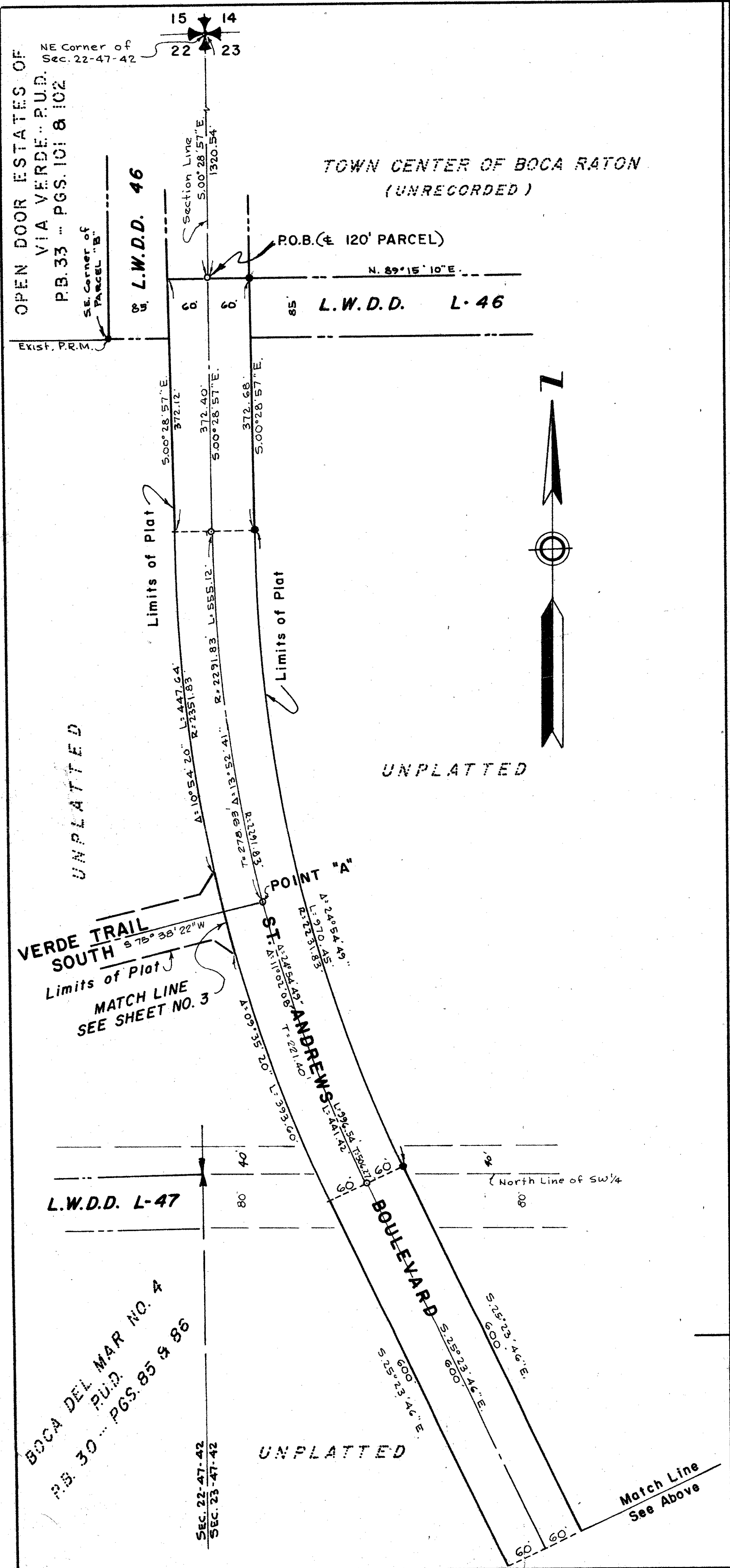
GEE & JENSON
ENGINEERS-ARCHITECTS-PLANNERS, INC.
WEST PALM BEACH, FLORIDA
DECEMBER 1977



NOTES

- denotes Permanent Reference Monument.
 - o denotes Permanent Control Point.
- All bearings shown hereon are based on an assumed meridian used throughout Via Verde.

39



35/191